OS 25 inch to the mile map of West Mersea, 1923

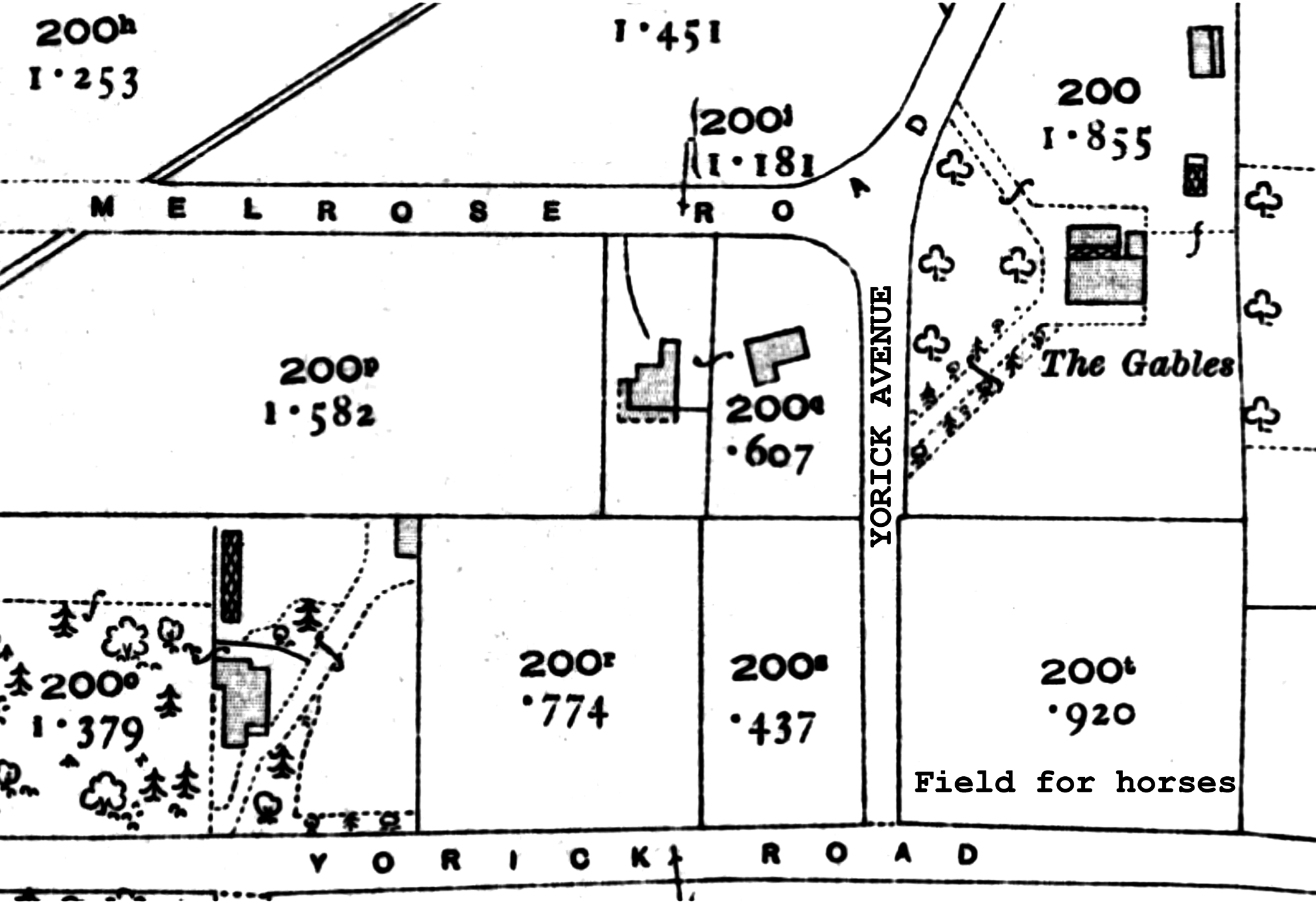

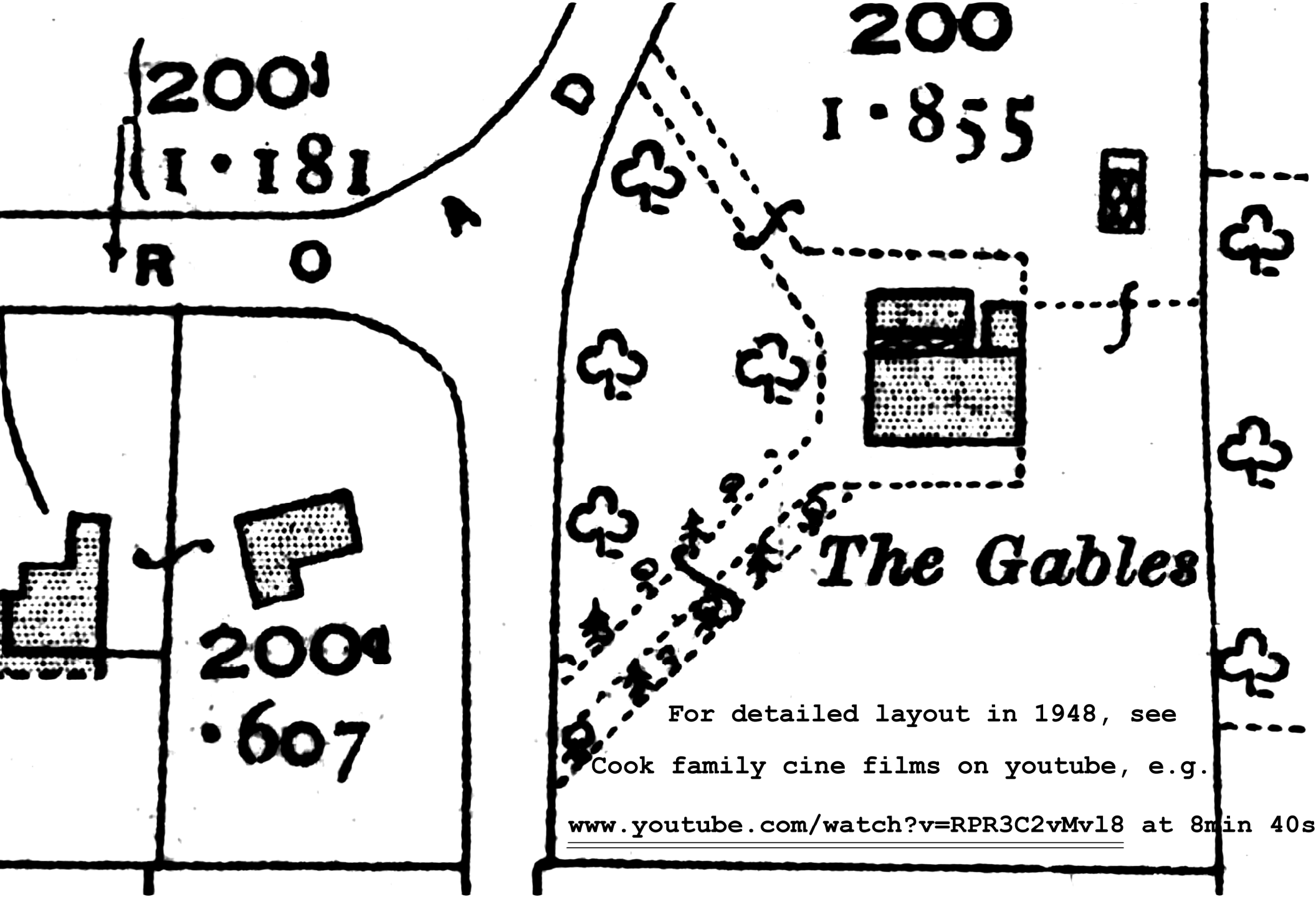

For detailed layout in 1948, see Cook family cine films on youtube, e.g. www.youtube.com/watch?v=RPR3C2vMvl8 at 8min 40s

1947
View from Yorick Avenue



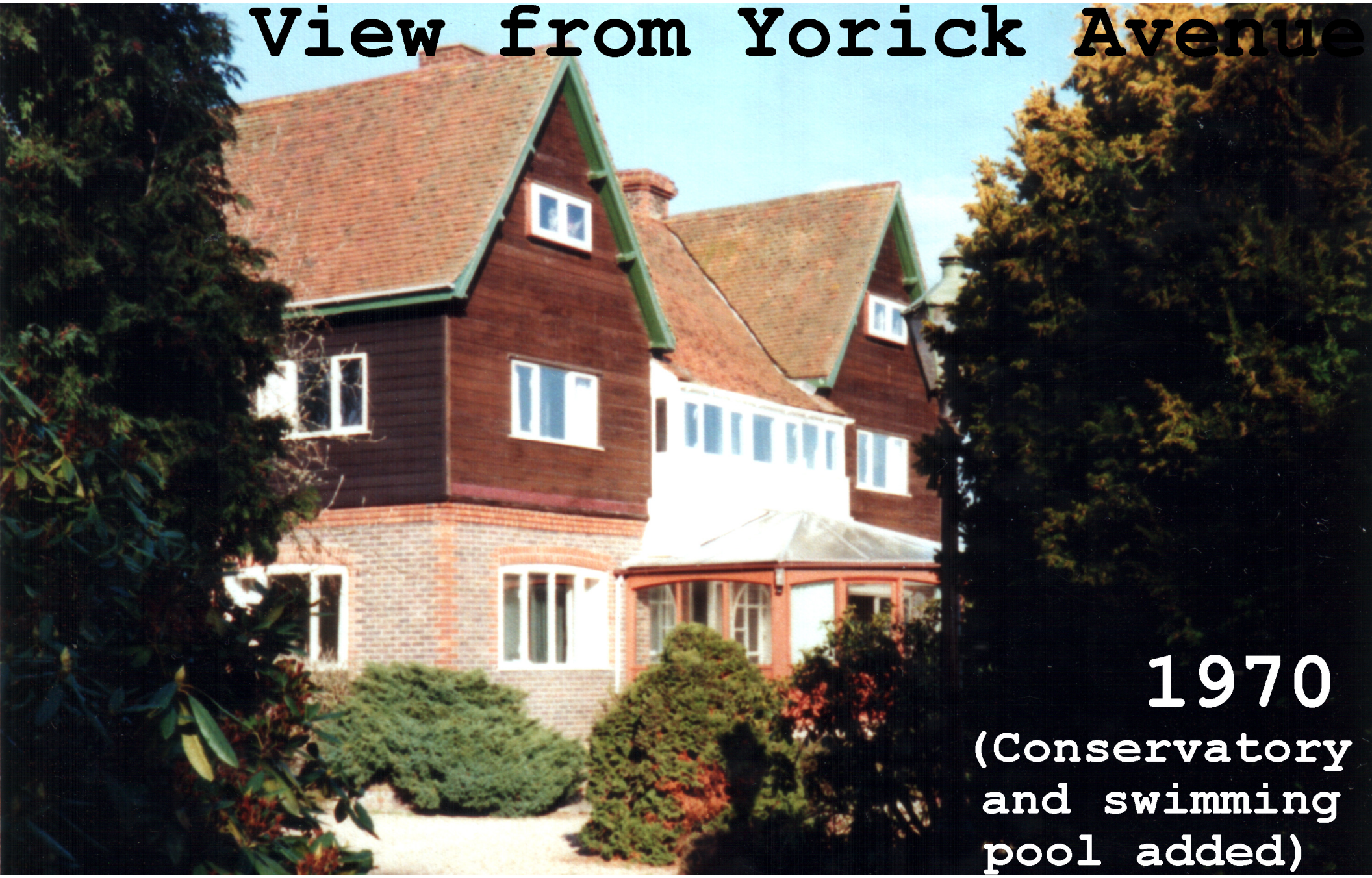
View from Yorick Avenue
1970
(Conservatory
and swimming
pool added)

1970

1989 demolition (the Ford Fiesta F33 PRT shown is a new 1989 registration)

Swimming pool


Gables garden, 1989

Demolition showing that upper stories were entirely of wood frame construction: only ground floor was brick

View of the driveway and garages at the back

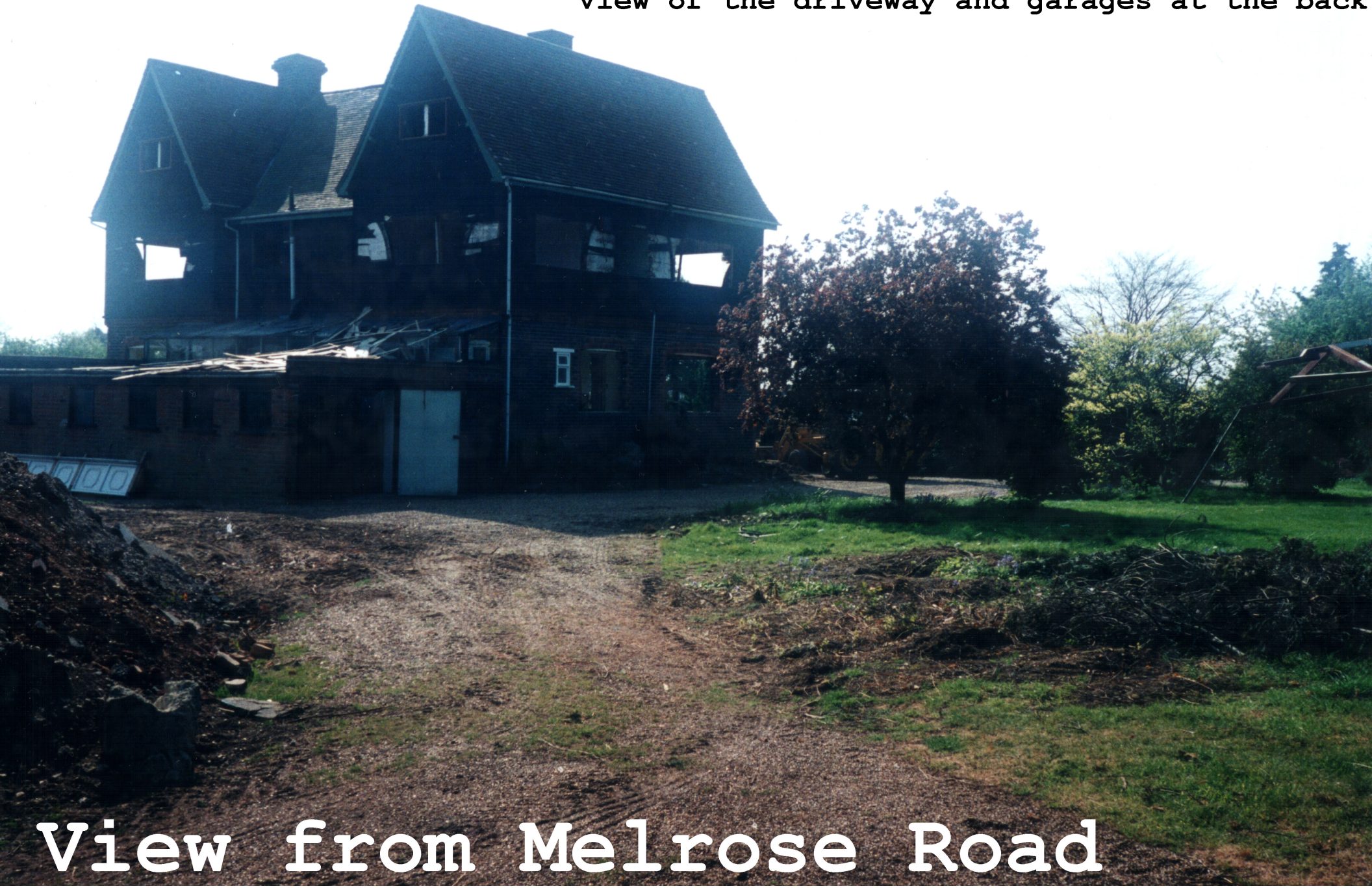

View from Melrose Road

Garage
Side of house beside drive

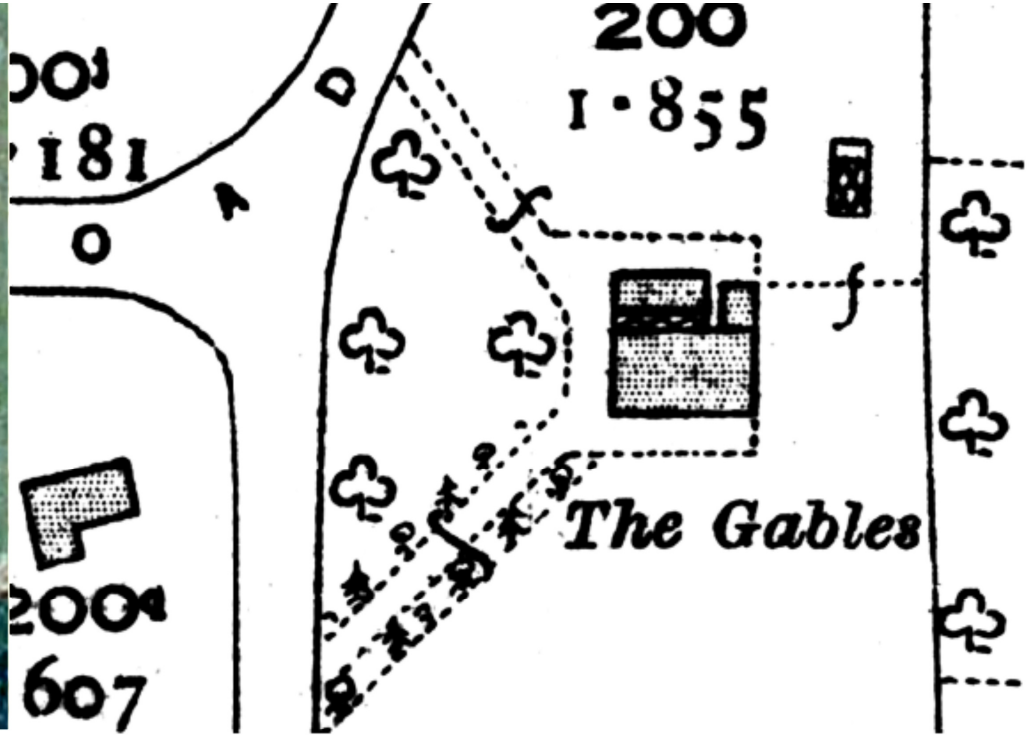

Four houses now stand where The Gables was demolished in 1989. There are six houses now where the south field was. Altogether, ten houses replaced The Gables.

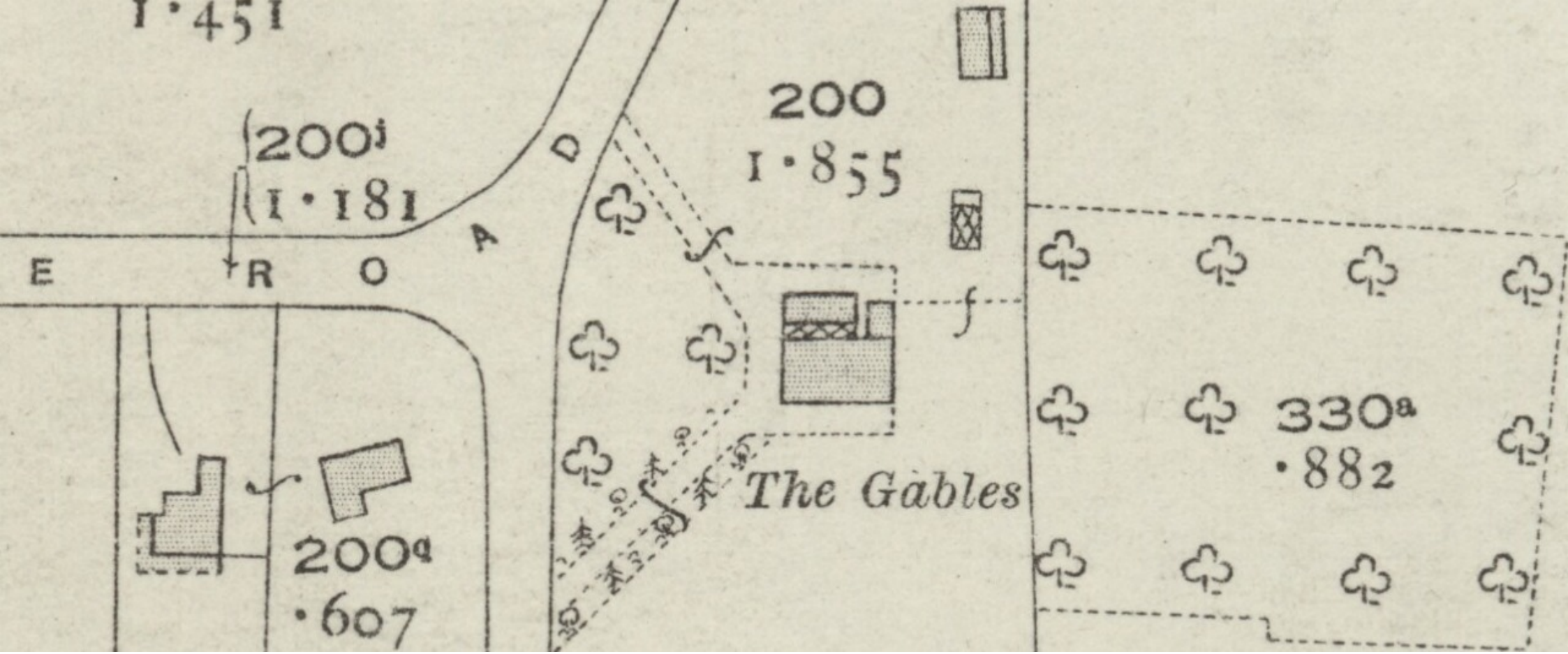

View: Essex (New Series 1913-) n LVII.3 (includes: Little Wigborough; Tollesbury; West... - Ordnance Survey 25 inch England and Wales
http://maps.nls.uk/view/104193306

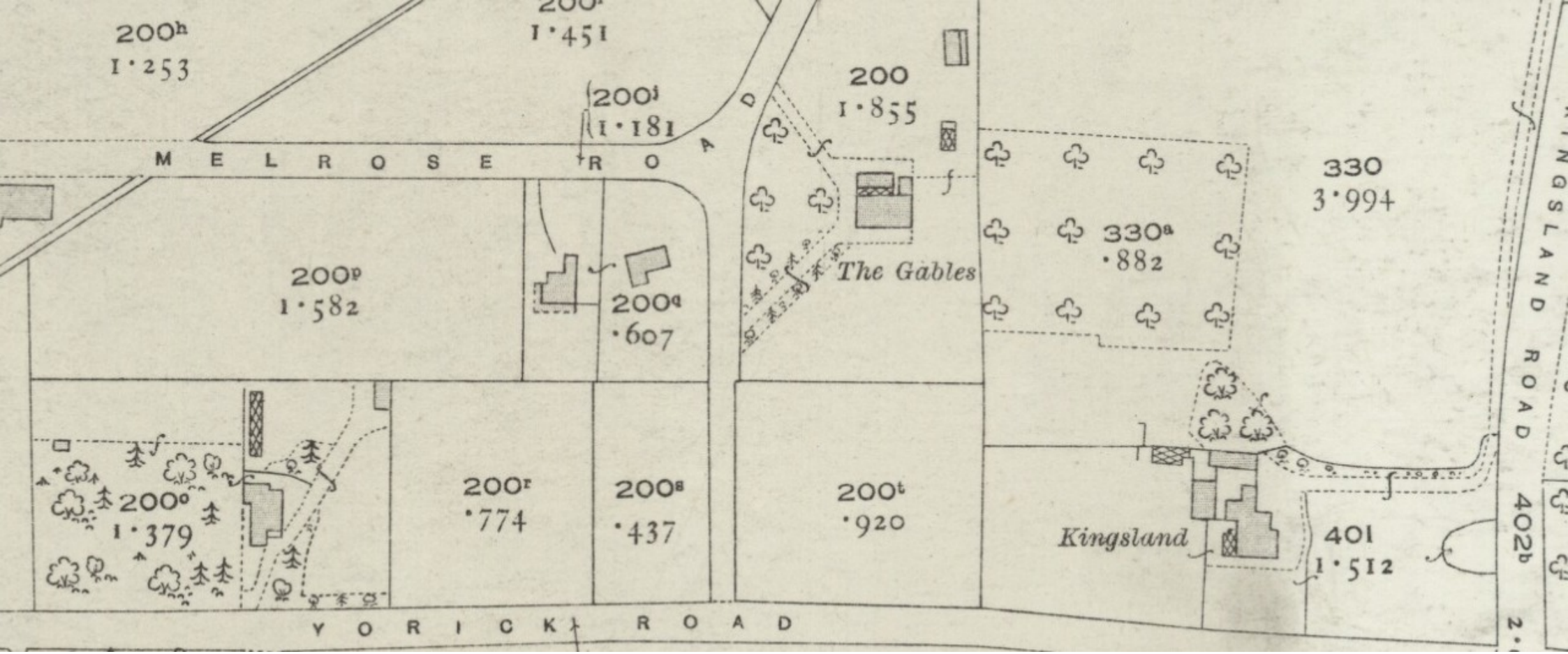

View: Essex (New Series 1913-) n LVII.3 (includes: Little Wigborough; Tollesbury; West... - Ordnance Survey 25 inch England and Wales
http://maps.nls.uk/view/104193306

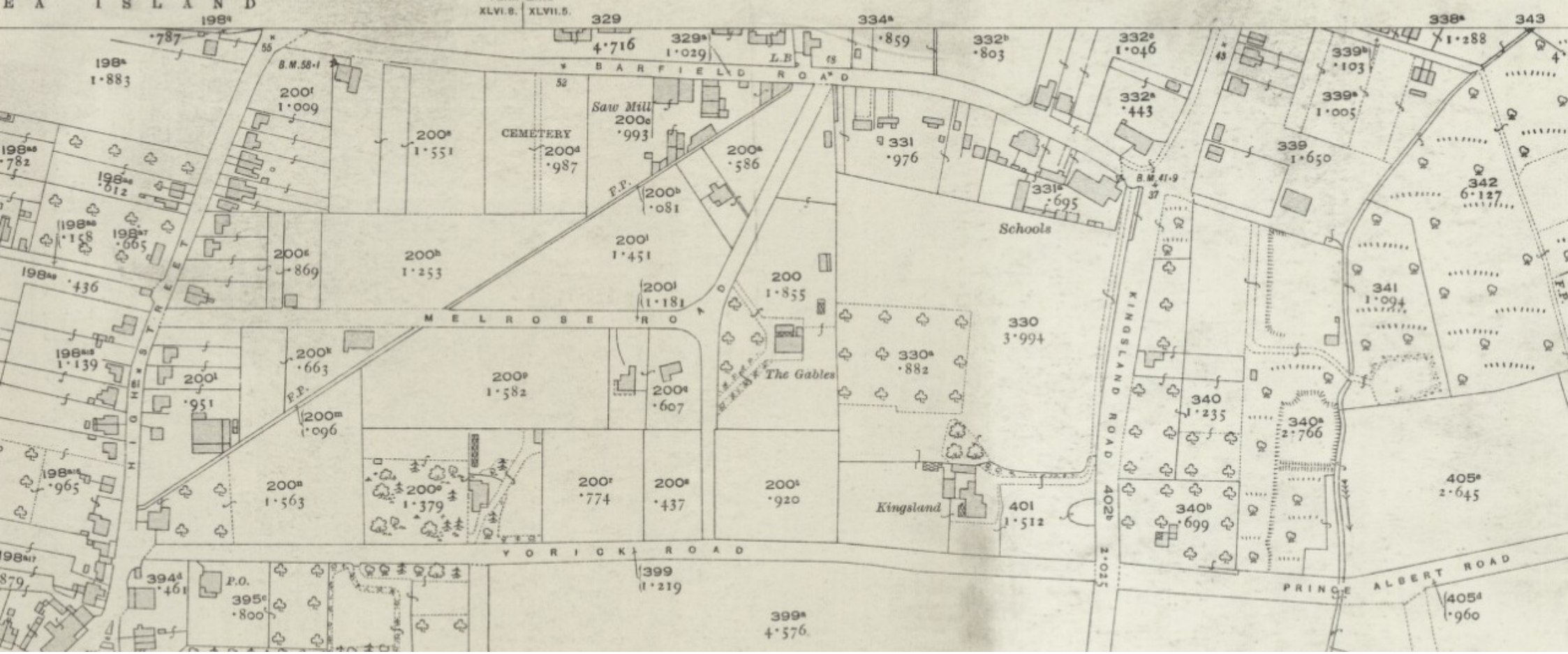

View: Essex (New Series 1913-) n LVII.3 (includes: Little Wigborough; Tollesbury; West... - Ordnance Survey 25 inch England and Wales
http://maps.nls.uk/view/104193306

View: Essex (New Series 1913-) n LVII.3 (includes: Little Wigborough; Tollesbury; West... - Ordnance Survey 25 inch England and Wales
http://maps.nls.uk/view/104193306